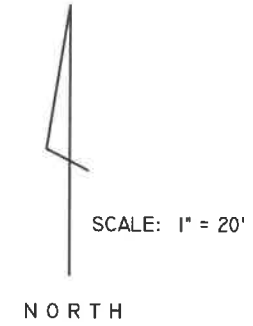


SPILLER, Reginald W.  
2912 DAWNWOOD CIR.  
JC MO 65109  
BK 352, PG 719  
LOT 70-A

NOTE:  
CONTRACTOR TO EXCAVATE AREA NORTH OF  
INLET I-1 TO DETERMINE MATERIALS  
NECESSARY TO CONNECT EXISTING  
24" CMP TO INLET I-1.

INLET I-1 8' x 3' TYPE A  
TC 726.11  
IN 722.31 +/-  
OUT 721.91

KELSEY, Vern L.  
Rita D.  
2908 DAWNWOOD CIR.  
JC MO 65109  
BK 314, PG 991  
LOT 71-A



M.H.  
TOP 727.66  
INV 718.51

8" SAN. SEWER

MH  
TOP 730.09  
INV 720.59

C-1  
34.6' 24" HDPP  
@ 1.30%

REMOVE EXIST GRATE INLETS  
AND 24" CMP

REMOVE 24" TREE

DAWNWOOD CIRCLE

GENERAL NOTES:

1. UNDERGROUND FACILITIES, STRUCTURES AND UTILITIES HAVE BEEN PLOTTED FROM AVAILABLE SURVEY AND RECORDS. THE COMMISSION DOES NOT WARRANT THE LOCATIONS OF THESE FACILITIES AS PRECISE. IT IS POSSIBLE THERE MAY BE OTHERS, THE EXISTENCE OF WHICH IS PRESENTLY NOT KNOWN OR SHOWN. IT IS THE CONTRACTOR'S RESPONSIBILITY TO DETERMINE THE EXISTENCE AND PRECISE LOCATION OF ALL FACILITIES AND TO AVOID DAMAGE.
2. ANY WORK INDICATED ON THE PLANS THAT EXTENDS BEYOND THE PROJECT LIMITS IS CONSIDERED INCIDENTAL TO AND A PART OF THE CONSTRUCTION OF THE PROJECT.
3. CONTRACTOR SHALL CONTACT MISSOURI ONE-CALL SYSTEM A MINIMUM OF 10 DAYS PRIOR TO ANY EARTHWORK OPERATIONS FOR LOCATIONS OF ALL UTILITIES IN THE VICINITY OF THE WORK.

10' UTILITY EASEMENT

INLET I-2  
3' x 4' TYPE A  
TC 725.91  
IN 721.46  
OUT 721.21

C-2  
50' 24" HDPP  
@ 1.30%


REMOVE EXISTING  
24" CMP

LADLIE, Mark Wallace  
SAYLES, Kathleen Gay  
2909 DAWNWOOD CIR.  
JC MO 65109  
BK 681, PG 522  
LOT 76-A

FL 24" HDPP 720.56  
F.E.S.

18" X 6' X 12'  
ROCK DITCH LINER

NOWACK, Laurie  
2905 DAWNWOOD CIR.  
JC MO 65109  
BK 579, PG 82  
LOT 75-A



10' UTILITY EASEMENT

10'

10'

HOUSE

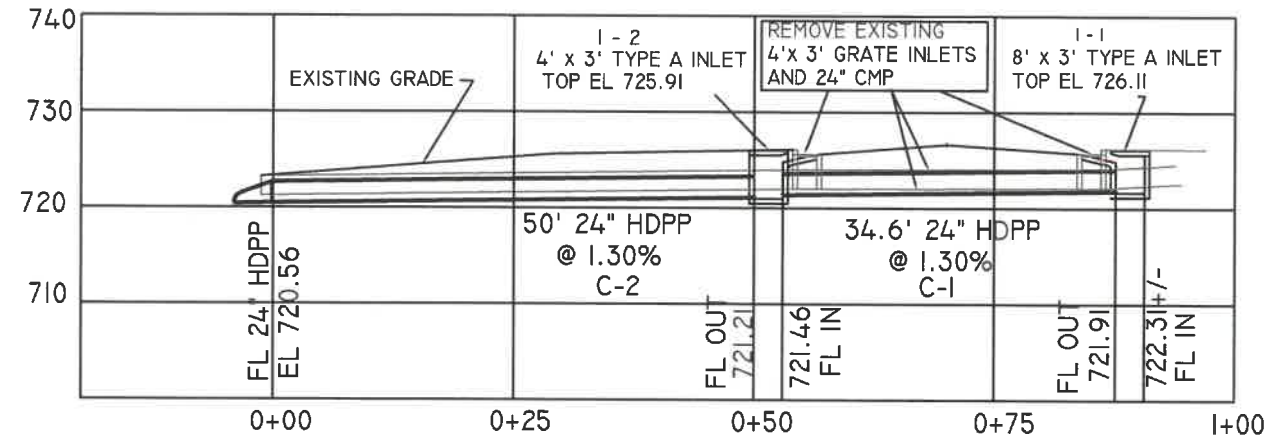
NO.	REVISION	DATE
1	FINAL NOTES	

COLE COUNTY, MISSOURI  
DEPARTMENT OF PUBLIC WORKS  
5065 MONTICELLO ROAD  
JEFFERSON CITY, MO 65109  
PHONE - 573-636-3614 FAX - 573-636-8389

PROJECT:  
DAWNWOOD CIRCLE  
STORMWATER  
IMPROVEMENTS

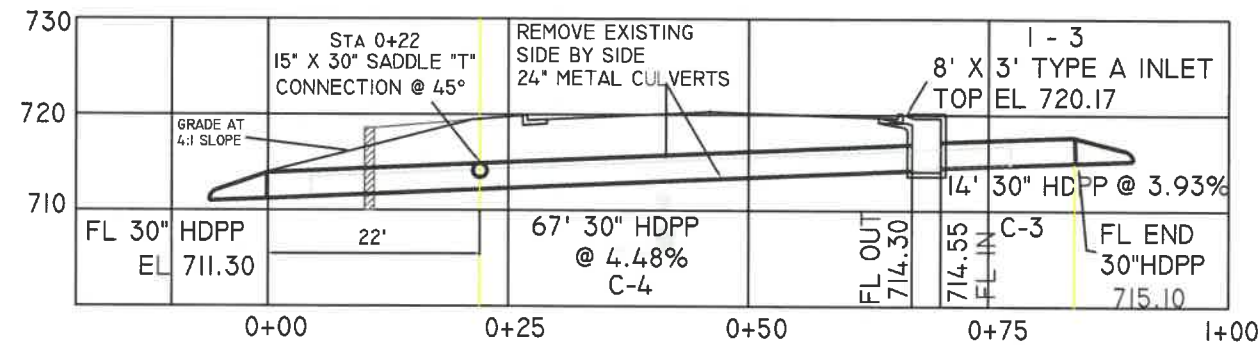
DATE: 12-14-22  
DWN BY: SC  
SHT NO: 1





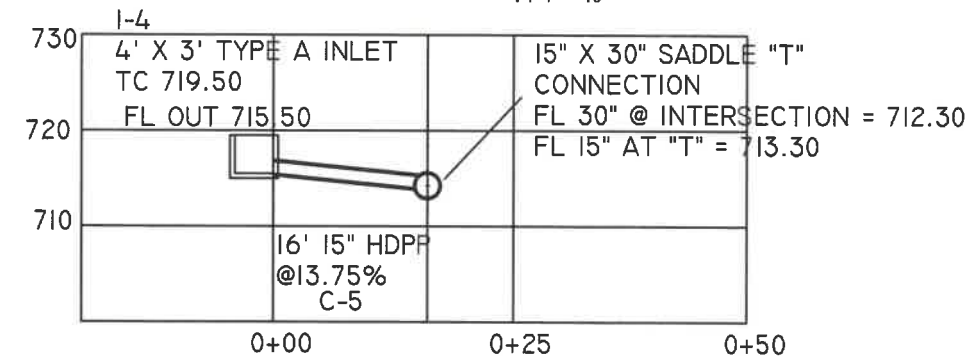
DAWNWOOD CIRCLE STORMWATER PROFILE

SCALE: HZ 1" = 20'  
VT 1" = 10'



LAKEWOOD ROAD STORMWATER PROFILE

SCALE: HZ 1" = 20'  
VT 1" = 10'



LAKEWOOD ROAD C-5 PROFILE

SCALE: HZ 1" = 20'  
VT 1" = 10'



12-15-22

NO.	REVISION	DATE
1	FINAL NOTES	12/14/22

COLE COUNTY, MISSOURI  
DEPARTMENT OF PUBLIC WORKS  
5065 MONTICELLO ROAD  
JEFFERSON CITY, MO 65109  
PHONE - 573-636-3614 FAX - 573-636-8389

PROJECT:  
DAWNWOOD CIRCLE  
LAKEWOOD ROAD  
STORMWATER PROFILES

DATE: 12-14-22

DWN BY: SC

SHT NO: 3